

Weather Routing, Inc. (WRI) offers a variety of forecast services for tug/barge and small craft operators. Our detailed route/weather advisories provide the necessary information for safe and optimum transits.

WRI combines the best of technology with experienced marine meteorologists available 24/7 to provide accurate, detailed forecasts. We continuously monitor and analyze weather and ocean current patterns to evaluate for the optimum route: **Safe, Fast, and Efficient.** Your vessels and land-based operations are always kept well aware of upcoming weather conditions and suggested routing.

Pre-Voyage Reports

Optimum Route Recommendation

Detailed Tabular Forecast

Synoptic Weather Discussion

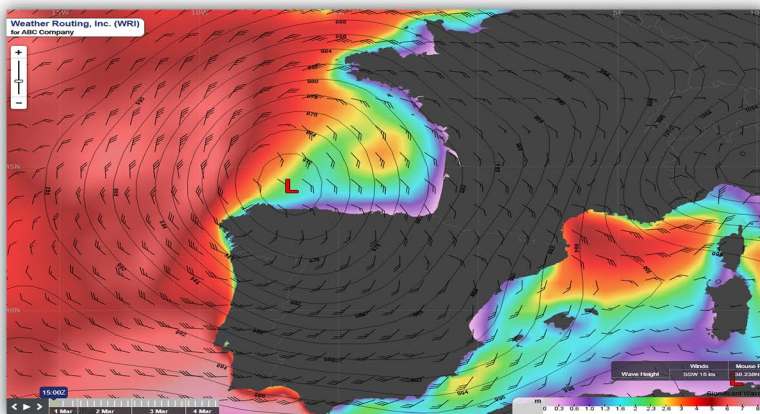

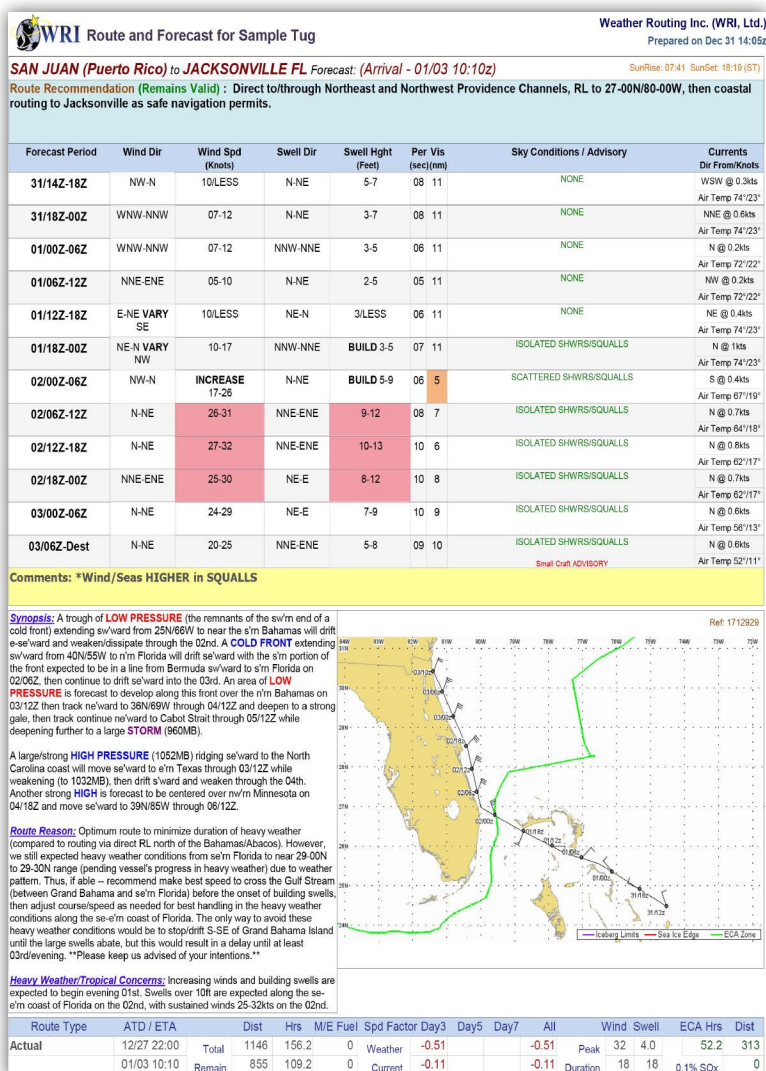
Comparison Route/Forecast

Dolphin OnLine /Dolphin OnBoard

Daily Forecast Maps and Port Forecasts

Earthquake/Tsunami Alerts

24/7 Consultation



With **WRI's** fleet routing services, you can rest assured that your vessels will be advised on the safest and most optimum route, ensuring that they minimize/avoid adverse weather conditions, arriving at their destination safely and on time.