

For over 60 years **Weather Routing, Inc.** a 24 hour a day operation, has been the worldwide leader in the yacht forecasting industry. WRI provides detailed routing and forecast information leading up to the start of the rally, enroute weather updates as rules permit, weather charts, and more. Our Rally Forecasters are available to aid in the interpretation and consult in the decision making process.

WRI Committee Proposal

- Detailed forecasts prepared prior to and during the Rally.
- One Month Subscription to “Premium” SeaWeather.
- Unlimited consultations with our Meteorologists over the phone.
- WRI provides the committee with a link to display forecasts on the event website.

Our Forecasts Include

- Detailed Synopsis/Conclusion
- Hour by Hour Wind/Sea Forecast
- Sky Conditions
- Maritime Temperature Forecast
- Current and Altimetry Charts
- Weather Advisories

WRI Requests

- The committee will allow WRI use the phrase “Co-sponsor/Official Weather Provider” in its advertising.
- The committee would mention WRI as a co-sponsor in all print/electronic materials and event banner.
- The committee would allow WRI to place a flyer, with business card, in participant welcome packets.

SeaWeather OnLine:

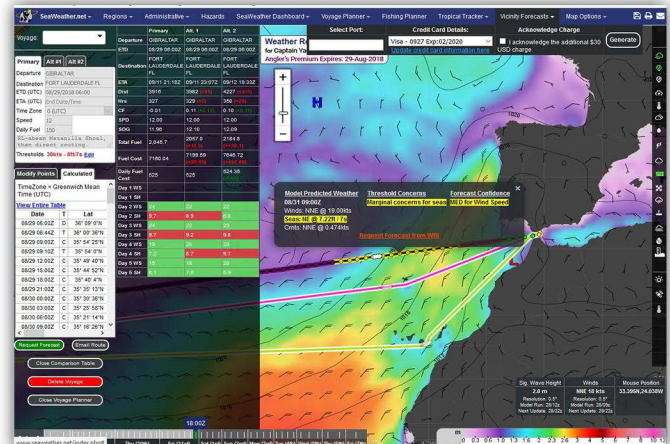
- Global forecast data out to 10 days.
- Voyage Planner: Create/compare your own routes.
- Tropical Cyclone Tracker and Tropical Surveillance.
- Get our SeaWeather App from [Google Play](https://play.google.com/store/apps/details?id=com.seaweather) or the [App Store](https://apps.apple.com/us/app/sea-weather/id1046444444).

CABO SAN LUCAS TO HUATULCO FORECAST. (DEPARTURE - 09/08 06z)

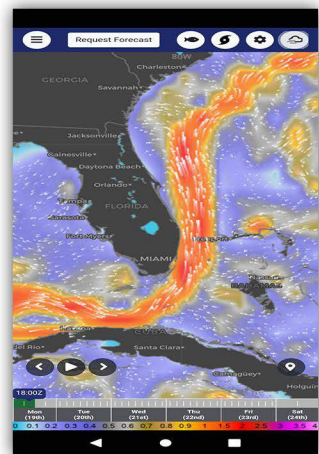
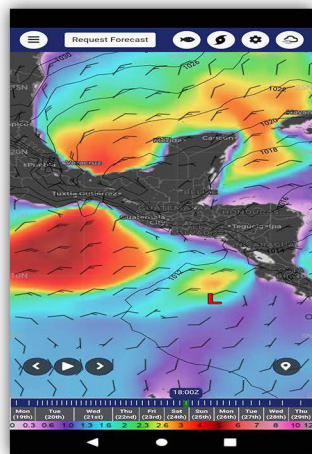
Route Recommendation: Following forecast is for departure tonight on direct routing to abeam Cabo Corrientes, then most coastal routing to Huatulco.

Forecast Period	Wind Dir	Wind Spd (knots)	Swell Dir	Swell Hgt (feet)	Per(sec)	Sky Conditions / Advisory	Temp (F/C)	Currents (knots)
DEPART TUE 08 @ 0600LT TO 105-06W (0806z-0803LT)	E-SE	18-23	SE-S	4-5	8	SCATTERED CLOUDY	80° / 27°	SSE @ 0.6
TO 105-18W (0809z-0803LT)	ESE-SSE	17-22	SE-S	3-4	8	SCATTERED SHWRS/SQUALLS	85° / 29°	SE @ 0.4
TO 106-41W (0815z-0805LT)	ESE-SSE	16-21	SSE-SSW	11-13	7	SCATTERED SHWRS/SQUALLS	85° / 29°	E @ 0.2
TO 106-41W (0815z-0805LT)	SE-S	13-18	SSE-SSW	3-4	9	PARTLY CLOUDY	85° / 29°	SSE @ 0.7
TO 105-28W (0818z-0812LT)	SSE-SW	09-14	S-SW	8-11	7	SCATTERED SHWRS/SQUALLS	86° / 30°	SSE @ 1.2
TO 104-50W (0800z-0814LT)	SW-W	08-13	S-SW	2-3	11	ISOLATED SHWRS/SQUALLS	86° / 30°	SSW @ 0.5
TO 102-26W (0806z-0800LT)	WNW-NNW	12-17	SSW-WSW	2-3	11	CLOUDY	85° / 29°	WNW @ 0.4
TO 100-40W (0815z-0805LT)	WSW-NNW	10-15	SSW-WSW	2-3	11	CLOUDY	85° / 29°	N @ 0.1
TO 98-55W (0818z-0812LT)	SW-W	08-13	SSW-WSW	2-3	12	PARTLY CLOUDY	86° / 30°	WNW @ 0.4
TO 97-10W (1000z-0818LT)	BACK SW-SE-E	05-10	SSW-WSW	2/LESS	12	MOSTLY CLOUDY BCM CLEAR	87° / 31°	NNE @ 0.3
TO 96-37W (1006z-1000LT)	NE-E	7/LESS	SSW-WSW	2/LESS	14	PARTLY CLOUDY ISOLATED SHWRS/SQUALLS	83° / 28°	NW @ 0.6
ARRIVAL THU 10 @ 0800 THU 10 @ 0300LT	BACK S-SW	7/LESS	SSE-SSW	2/LESS	10	CLEAR	83° / 28°	NNW @ 0.2
THU 10 @ 0800 AT PORT	BACK NE-NW-W	7/LESS	SSE-SSW	2/LESS	10	CLEAR	84° / 29°	NNW @ 0.2
THU 10 @ 0300 AT PORT	S-SE	04-09	SSE-SSW	2/LESS	10	CLEAR	85° / 29°	NE @ 0.2
THU EVENING (H/L) AT PORT	WNW-WSW	7/LESS	SSE-SSW	2/LESS	10	PARTLY CLOUDY ISOLATED SHWRS/SQUALLS	84° / 29°	SSE @ 0.2

WRI PDF Forecast



SeaWeather Voyage Planner



SeaWeather App Winds/Seas & Currents